

Incident Summary Report

Report Description

Timeframe : From 2008-03-01 00:00:00 To 2008-03-31 23:59:00

Location : PolicePatrolArea | CA04

User Comments :

Offense Class Code	Offense Class Description	Count
521	BURGLARY - NO FORCE - RESIDENTIAL	1
643	LARCENY FROM VEHICLE - B&E (INCLUDES W/DAMAGE - 750.356 A-B)	9
653	OF VEHICLE PARTS / ACCESSORIES - B&E	2
670	IN A BUILDING	7
699	LARCENY - ALL OTHER	3
710	AUTOMOBILE (CAR) THEFT	2
799	ALL OTHER VEHICLE	1
1410	MDOP - MALICIOUS DESTRUCTION OF PROPERTY	7
1420	MDOP TO POLICE / FIRE PROPERTY	1
Grand Total:		33

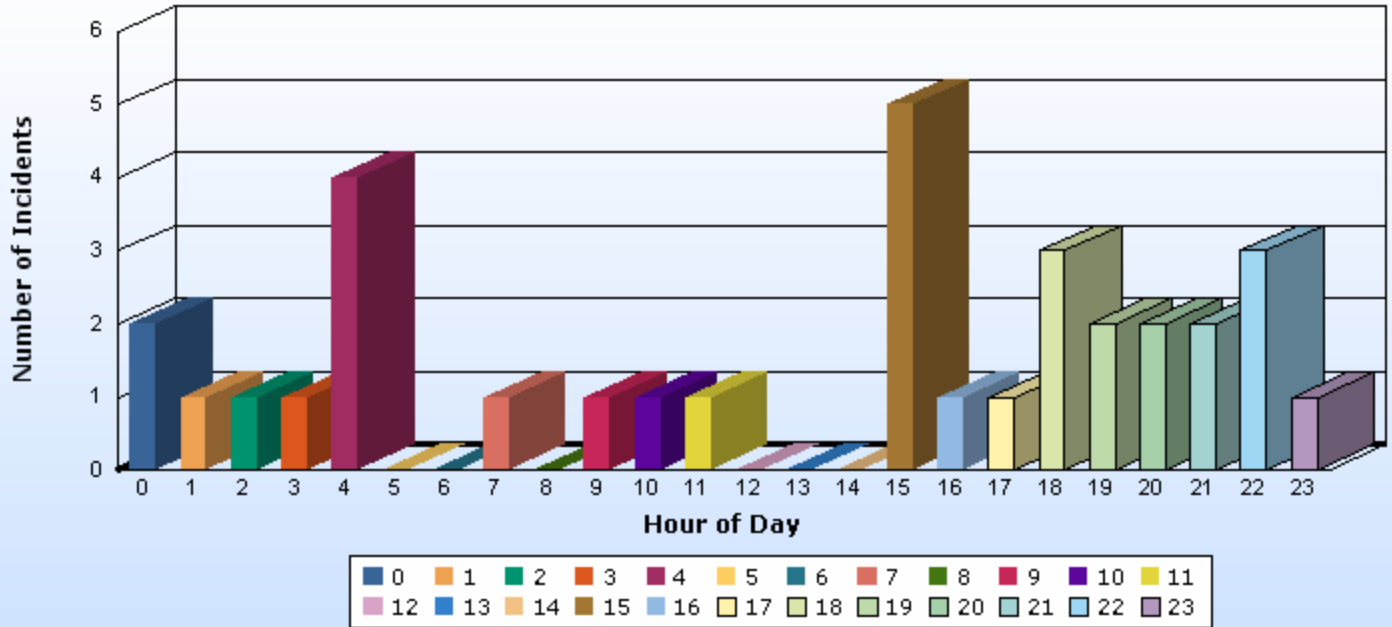
Number of Incidents by Time

Report Description

Timeframe : From 2008-03-01 00:00:00 To 2008-03-31 23:59:00

Location : PolicePatrolArea | CA04

User Comments : Area Four March Crimes



Hour of Day	Count
0:00	2
1:00	1
2:00	1
3:00	1
4:00	4
5:00	0
6:00	0
7:00	1
8:00	0
9:00	1
10:00	1
11:00	1
12:00	0
13:00	0
14:00	0
15:00	5
16:00	1
17:00	1
18:00	3
19:00	2
20:00	2
21:00	2
22:00	3
23:00	1
Total	33

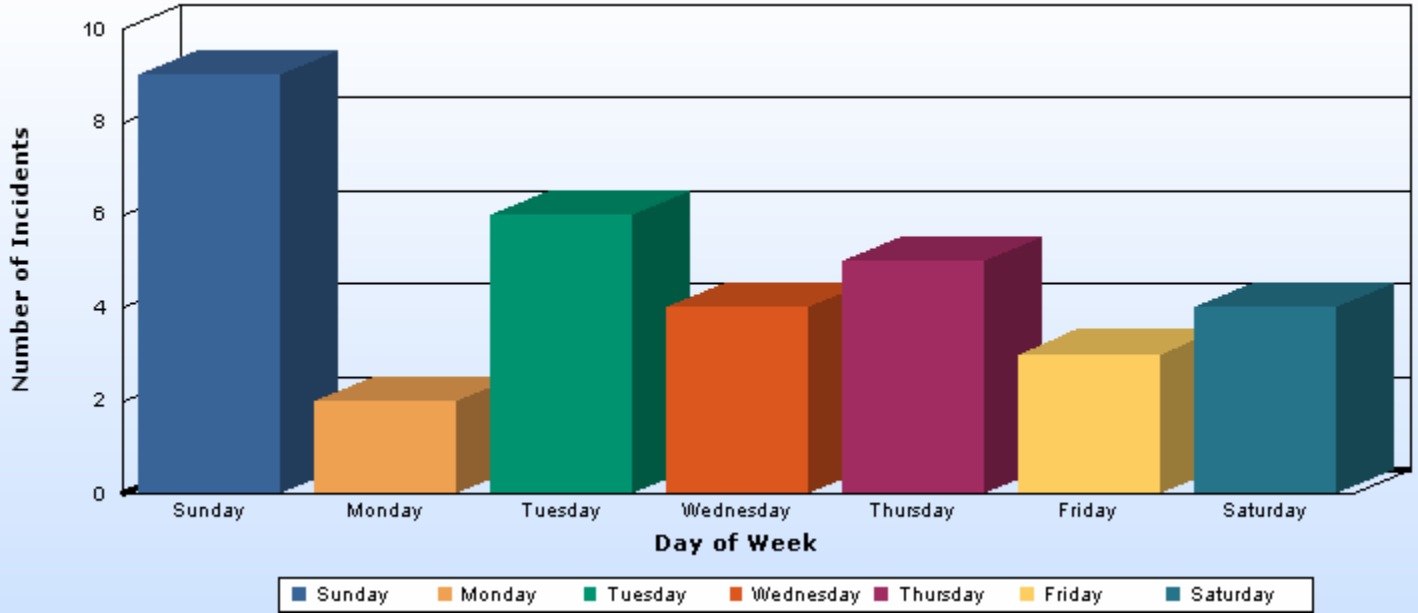
Number of Incidents by Day

Report Description

Timeframe : From 2008-03-01 00:00:00 To 2008-03-31 23:59:00

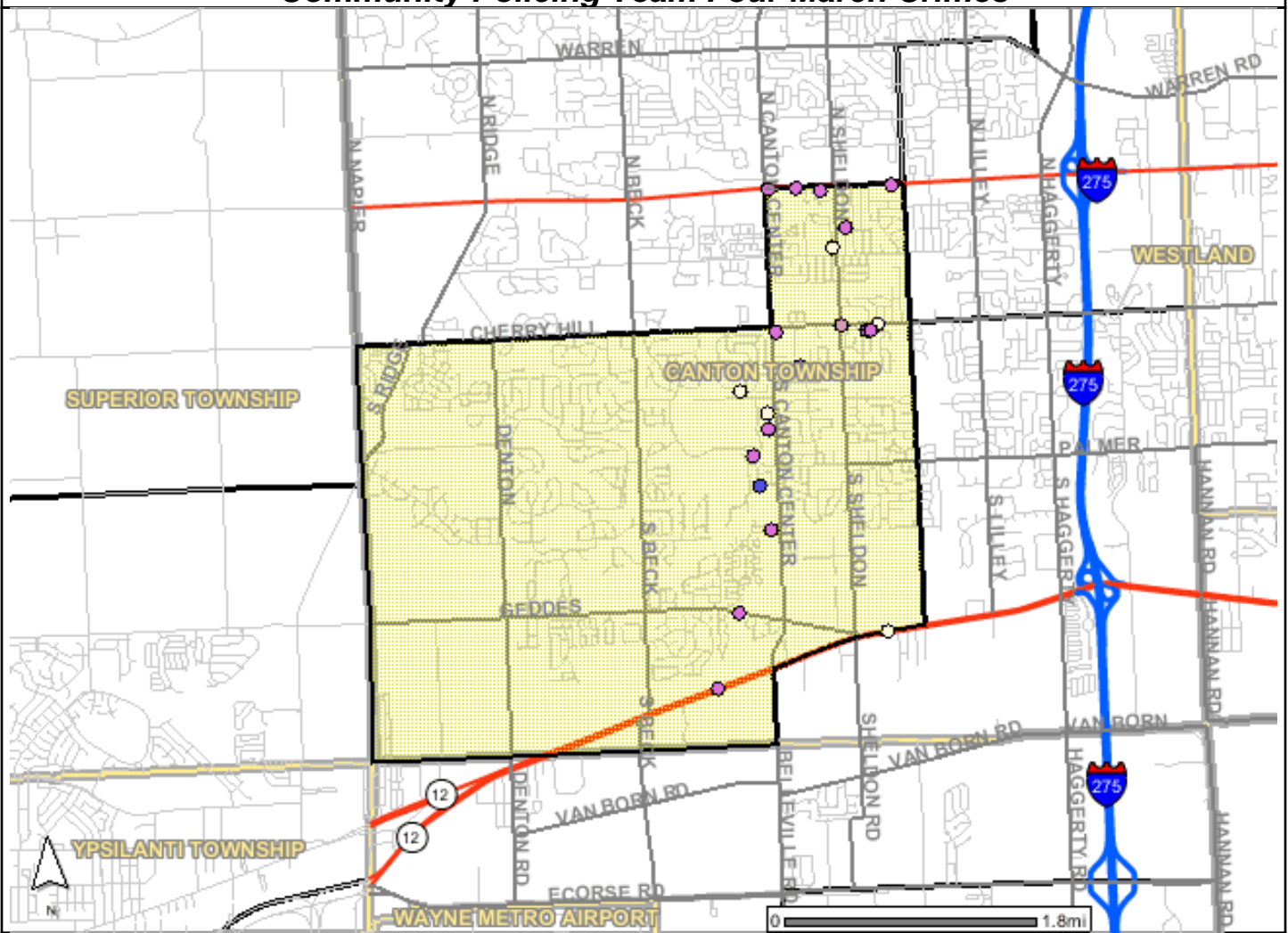
Location : PolicePatrolArea | CA04

User Comments : Area Four March Crimes



Day of Week	Count
Sunday	9
Monday	2
Tuesday	6
Wednesday	4
Thursday	5
Friday	3
Saturday	4
Total	33

Community Policing Team Four March Crimes



Incident Data		Legend			
●	Part-A Group 100	■	Part-C Group 2950	★	Part-D Group 4600
●	Part-A Group 200	■	Part-C Group 3000	★	Part-D Group 4700
●	Part-A Group 300	■	Part-C Group 3100	★	Part-D Group 4800
●	Part-A Group 350	■	Part-C Group 3200	★	Part-D Group 4900
●	Part-A Group 400	■	Part-C Group 3300	▲	Part-E Group 5000
●	Part-A Group 500	■	Part-C Group 3400	▲	Part-E Group 5100
●	Part-A Group 600	■	Part-C Group 3500	▲	Other
●	Part-A Group 700	■	Part-C Group 3600		Major and Minor Roads
●	Part-A Group 800	■	Part-C Group 3700		Major Roads
●	Part-A Group 900	■	Part-C Group 3800		Highway and Freeway
●	Part-A Group 1000	■	Part-C Group 3900		Interstates
●	Part-A Group 1100	■	Part-C Group 9700		IN
●	Part-A Group 1200	■	Part-D Group 4000		US Highways
●	Part-A Group 1300	■	Part-D Group 4100		State Highways
●	Part-A Group 1400	■	Part-D Group 4200		CLEMIS Roads
●	Part-A Group 1500	■	Part-D Group 4300		Municipal Boundary
●	Part-A Group 1600	■	Part-D Group 4400		Police Patrol Area
○	Part-A Group 1700	■	Part-D Group 4500		
○	Part-A Group 1800				
○	Part-A Group 1900				
+	Part-B Group 1150				
+	Part-B Group 1750				
+	Part-B Group 2000				
+	Part-B Group 2100				
+	Part-B Group 2200				
+	Part-B Group 2300				
+	Part-B Group 2400				
+	Part-B Group 2500				
+	Part-B Group 2600				
+	Part-B Group 2700				
+	Part-B Group 2850				
+	Part-B Group 2900				
□	Part-C Group 2800				



Disclaimer: The information provided in this system has been compiled from recorded deeds, plats, tax maps, surveys and other public records and data. It is not a legally recorded map or survey and is not intended to be used as one. Users of this data are hereby notified that the information sources mentioned above should be consulted for verification of the information.
Map Printed on: 4/2/2008