

Incident Summary Report

Report Description

Timeframe : From 2009-06-01 00:00:00 To 2009-06-30 23:59:00

Location : PolicePatrolArea | CA01

User Comments :

Offense Class Code	Offense Class Description	Count
320	ROBBERY - STRONG-ARM	1
510	BURGLARY - HOME INVASION - 1ST DEGREE	6
512	BURGLARY - FORCE - NON-RESIDENTIAL	2
522	BURGLARY - NO FORCE - NON-RESIDENTIAL	1
643	LARCENY FROM VEHICLE - B&E (INCLUDES W/DAMAGE - 750.356 A-B)	4
653	OF VEHICLE PARTS / ACCESSORIES - B&E	3
670	IN A BUILDING	2
699	LARCENY - ALL OTHER	8
710	AUTOMOBILE (CAR) THEFT	3
1410	MDOP - MALICIOUS DESTRUCTION OF PROPERTY	19
Grand Total:		49

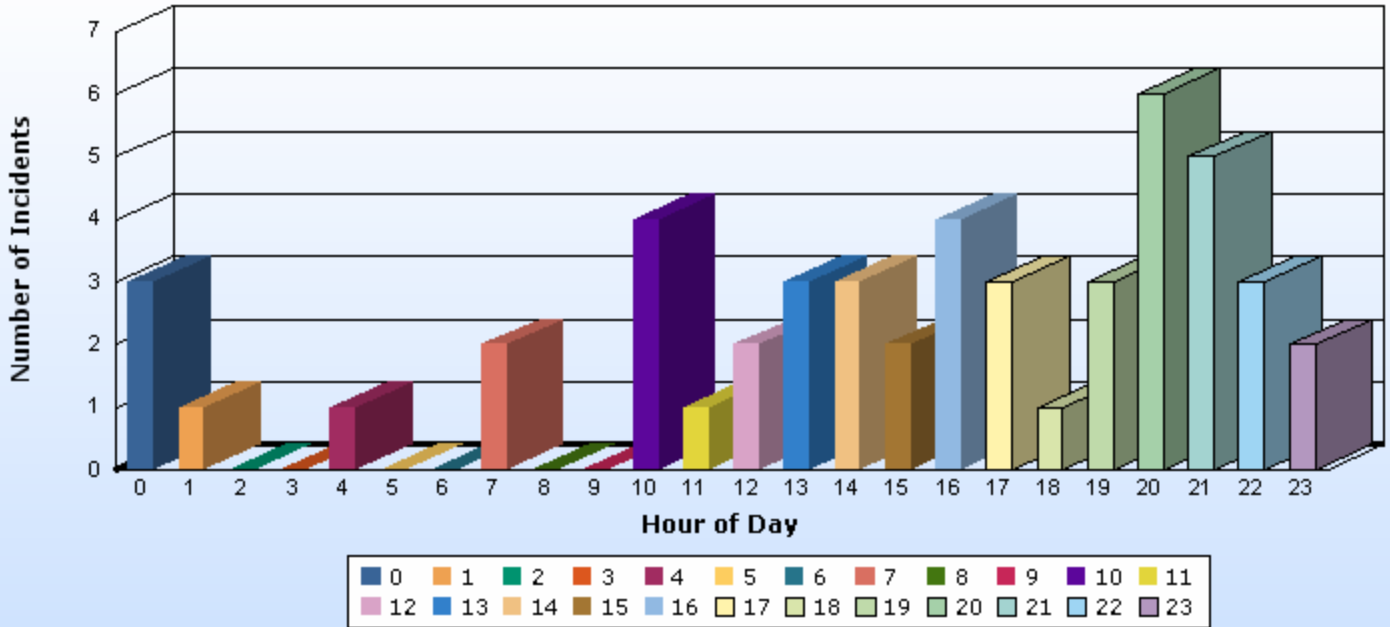
Number of Incidents by Time

Report Description

Timeframe : From 2009-06-01 00:00:00 To 2009-06-30 23:59:00

Location : PolicePatrolArea | CA01

User Comments : Area 1 June Crimes



Hour of Day	Count
0:00	3
1:00	1
2:00	0
3:00	0
4:00	1
5:00	0
6:00	0
7:00	2
8:00	0
9:00	0
10:00	4
11:00	1
12:00	2
13:00	3
14:00	3
15:00	2
16:00	4
17:00	3
18:00	1
19:00	3
20:00	6
21:00	5
22:00	3
23:00	2
Total	49

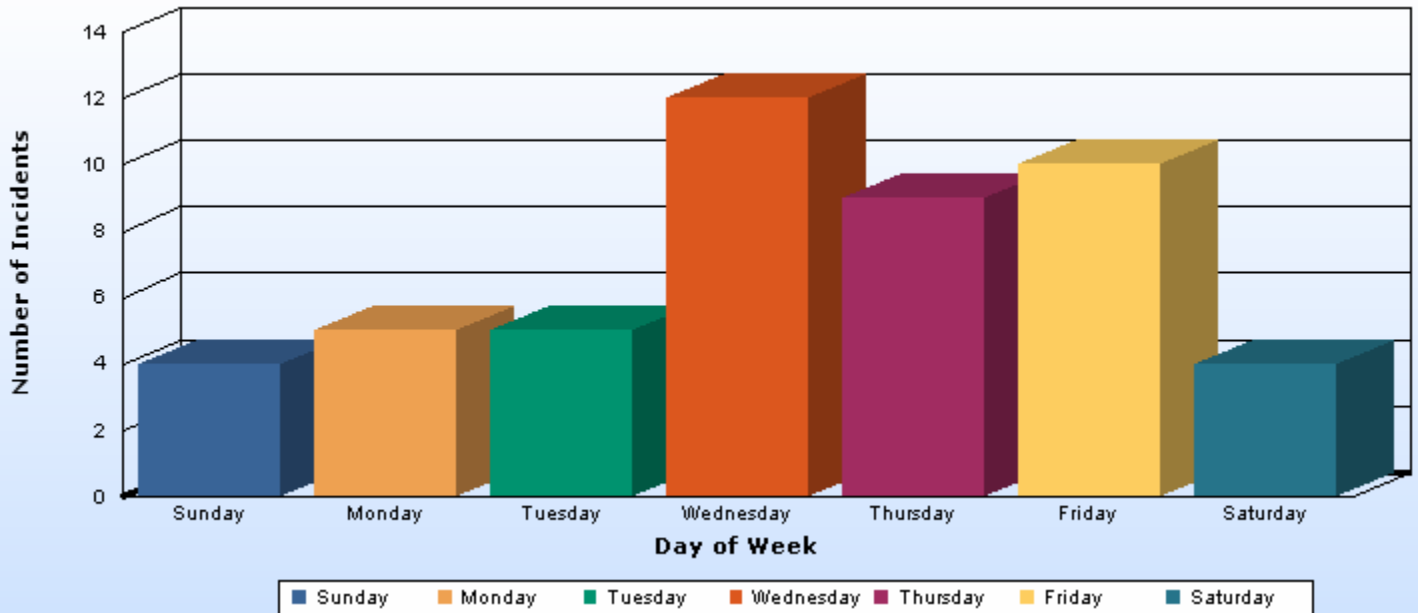
Number of Incidents by Day

Report Description

Timeframe : From 2009-06-01 00:00:00 To 2009-06-30 23:59:00

Location : PolicePatrolArea | CA01

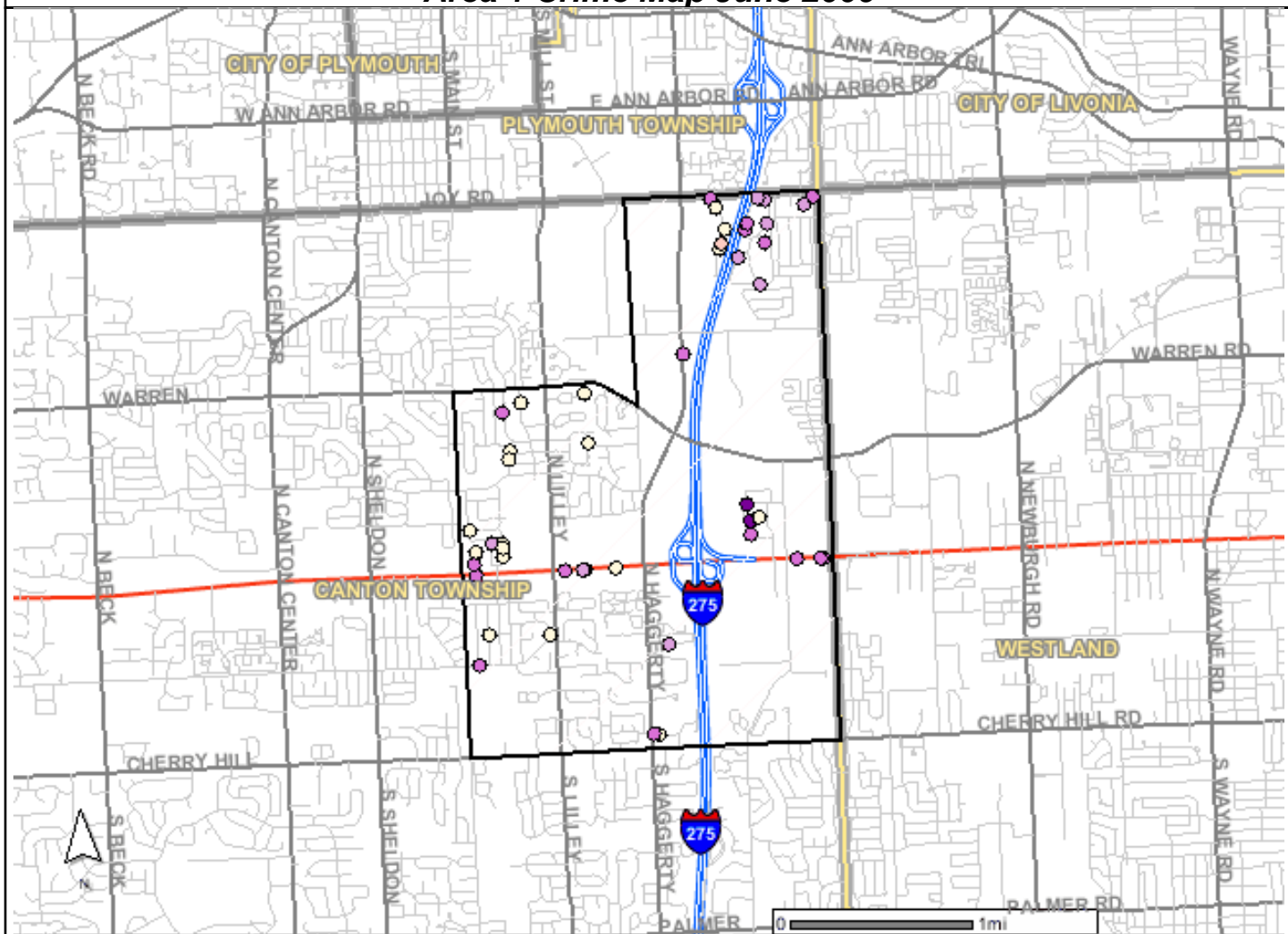
User Comments : Area 1 June Crimes



Day of Week	Count
Sunday	4
Monday	5
Tuesday	5
Wednesday	12
Thursday	9
Friday	10
Saturday	4

Total 49

Area 1 Crime Map June 2009



<p>Incident Data</p> <ul style="list-style-type: none"> ● Part-A Group 100 ● Part-A Group 200 ● Part-A Group 300 ● Part-A Group 350 ● Part-A Group 400 ● Part-A Group 500 ● Part-A Group 600 ● Part-A Group 700 ● Part-A Group 800 ● Part-A Group 900 ● Part-A Group 1000 ● Part-A Group 1100 ● Part-A Group 1200 ● Part-A Group 1300 ● Part-A Group 1400 ● Part-A Group 1500 ● Part-A Group 1600 ● Part-A Group 1700 ● Part-A Group 1770 ● Part-A Group 1800 	<ul style="list-style-type: none"> ● Part-A Group 1900 ● Part-A Group 1900 ● Part-B Group 1150 ● Part-B Group 1750 ● Part-B Group 2000 ● Part-B Group 2100 ● Part-B Group 2200 ● Part-B Group 2300 ● Part-B Group 2400 ● Part-B Group 2500 ● Part-B Group 2600 ● Part-B Group 2700 ● Part-B Group 2850 ● Part-B Group 2900 ● Part-C Group 2800 ● Part-C Group 2950 ● Part-C Group 3000 ● Part-C Group 3100 ● Part-C Group 3200 ● Part-C Group 3300 ● Part-C Group 3400 	<p>Legend</p> <ul style="list-style-type: none"> ■ Part-C Group 3500 ■ Part-C Group 3600 ■ Part-C Group 3700 ■ Part-C Group 3800 ■ Part-C Group 3900 ■ Part-C Group 9700 ★ Part-D Group 4000 ★ Part-D Group 4100 ★ Part-D Group 4200 ★ Part-D Group 4300 ★ Part-D Group 4400 ★ Part-D Group 4500 ★ Part-D Group 4600 ★ Part-D Group 4700 ★ Part-D Group 4800 ★ Part-D Group 4900 ▲ Part-E Group 5000 ▲ Part-E Group 5100 ▲ Other — Stream or River — Streams 	<ul style="list-style-type: none"> — Railroad — Major and Minor Roads — Major Roads — Minor Roads — Highway and Freeway — Interstates — US Highways — State Highways — CLEMIS Roads — Waterbody ■ Swamp or Marsh ■ Lake or Pond ■ Stream or River ■ Municipal Boundary ■ Recreation Land ■ Schools ■ Private Recreation Land ■ Public Recreation Land
--	---	--	---



Disclaimer: The information provided in this system has been compiled from recorded deeds, plats, tax maps, surveys and other public records and data. It is not a legally recorded map or survey and is not intended to be used as one. Users of this data are hereby notified that the information sources mentioned above should be consulted for verification of the information.
 Map Printed on: 7/1/2009